
















# ASTON TOWNSHIP

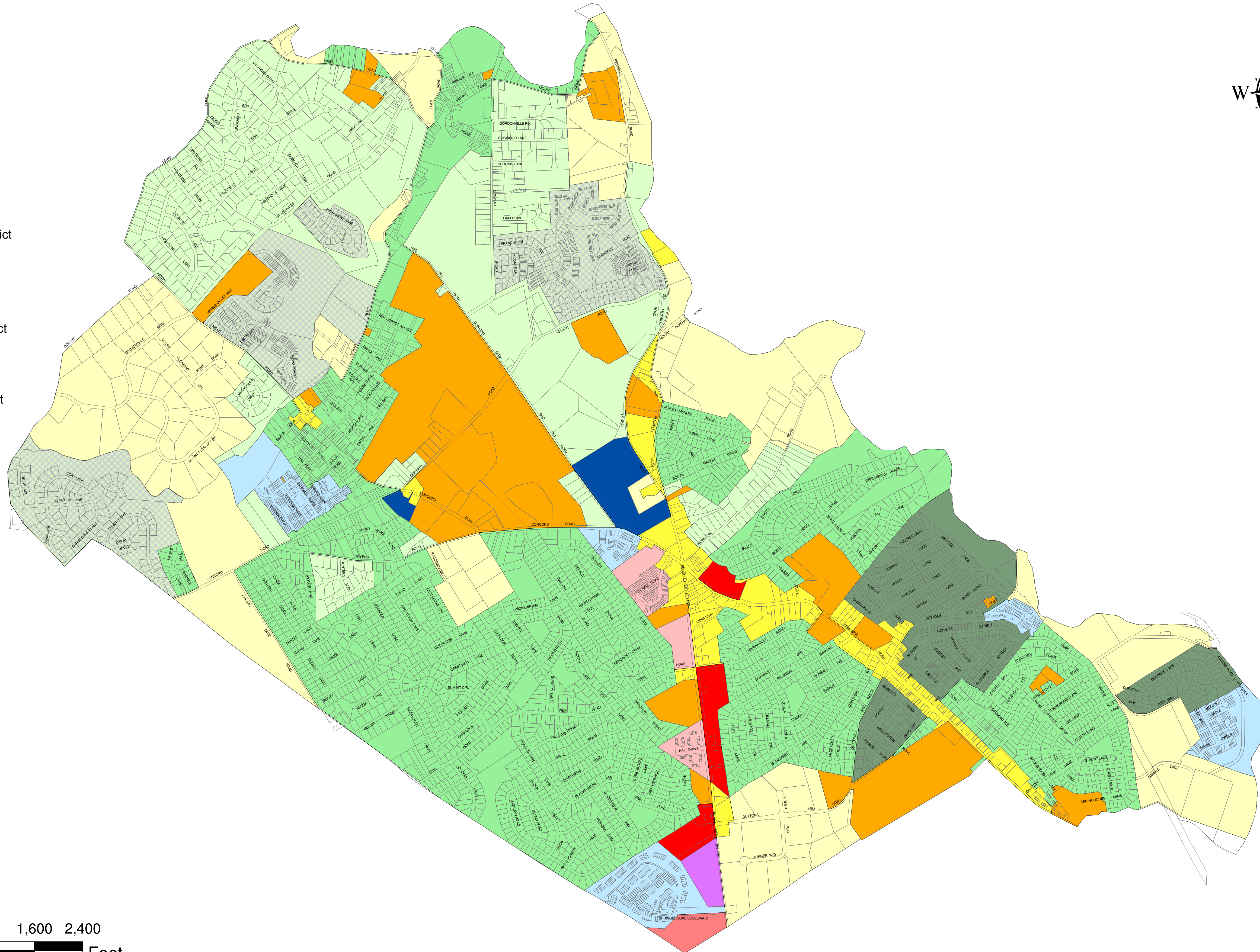

## Legend

-  parcels
-  Township Boundary

## zoning


### District Name

-  Apartment District
-  Commercial District
-  Freestanding Business District
-  Limited Industrial District
-  Low Density Residential District
-  Medium Density Residential District
-  High Density Residential District
-  Institutional District
-  Mobile Home District
-  Planned Business Campus District
-  Shopping Center District
-  Townhouse District
-  Planned Residential Development



## Legend

800400 0 800 1,600 2,400



1 inch = 861.502879 feet