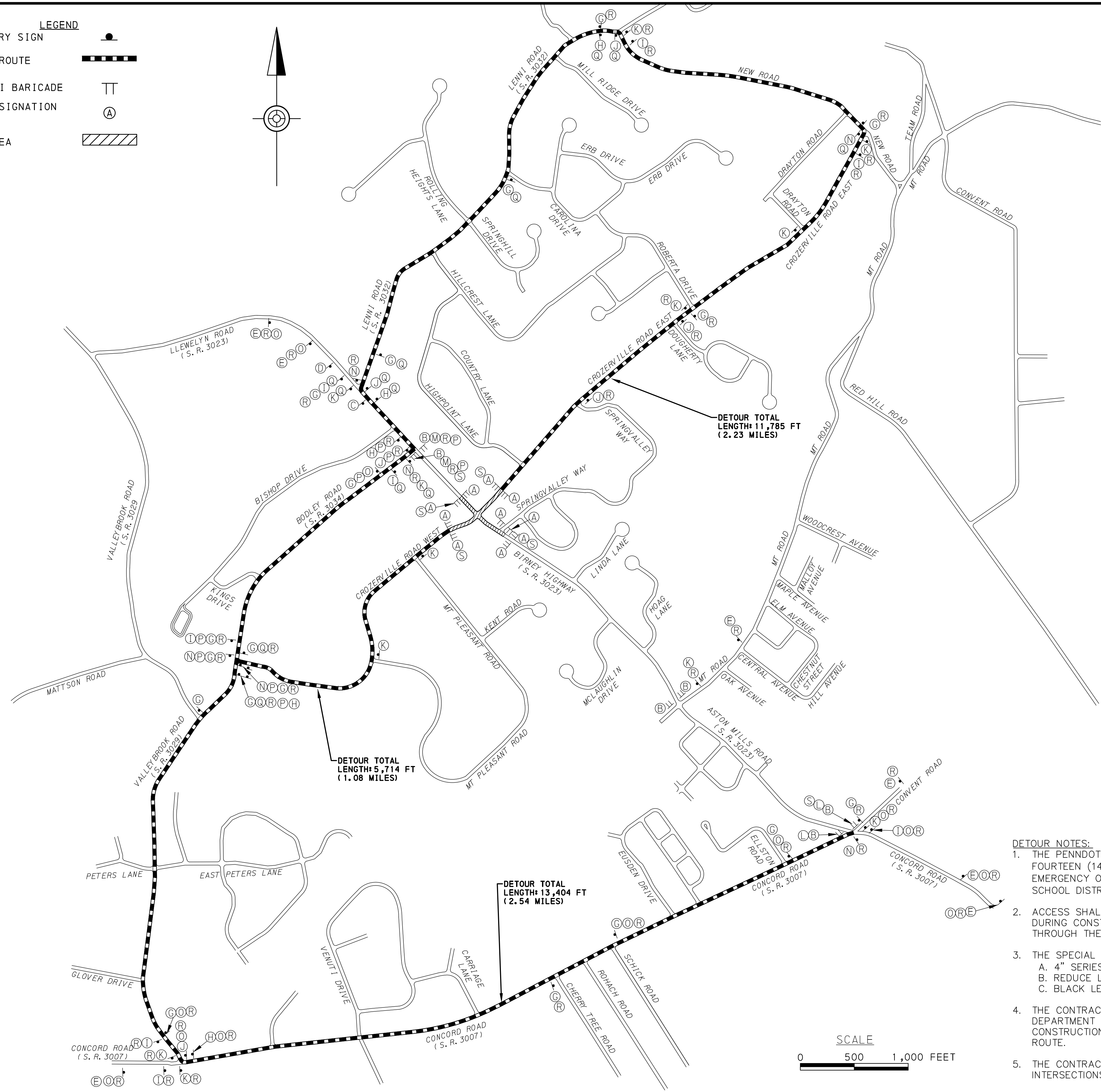
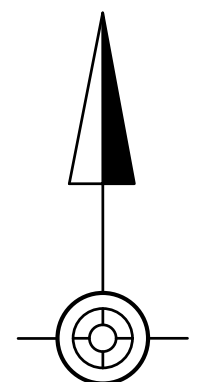


DISTRICT	COUNTY	ROUTE	SECTION	SHEET
6-0	DELAWARE	3023	*	41 OF 47
ASTON				

LEGEND

TEMPORARY SIGN	
DETOUR ROUTE	
TYPE III BARRICADE	
SIGN DESIGNATION	
WORK AREA	


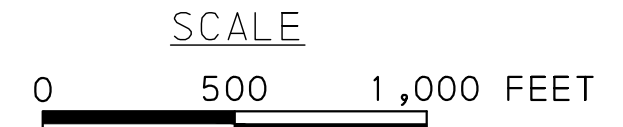


SIGNAGE LEGEND

SYMBOL	LEGEND	SERIES	SIZE
A		R11-3A	60"x30"
B		R11-3A W30-1-4	60"x30"
C		W20-3 W30-1-1	36"x36"
D		W20-3 W30-1-2	36"x36"
E		W20-2 W30-1-2	36"x36"
G		M4-9S	30"x24"
H		M4-9SR	30"x24"
I		M4-9SL	30"x24"
J		M4-9R	30"x24"
K		M4-9L	30"x24"
L		M4-10L	36"x12"
M		M4-10R	36"x12"
N		M4-8A	24"x18"
O		SPECIAL 1	30"x12"
P		SPECIAL 2	30"x12"
Q		SPECIAL 3	30"x12"
R		SPECIAL 3	30"x12"
S		SPECIAL 4 SIGN S TO BE REMOVED ONCE DETOUR IS IN PLACE	48"x96"

DETOUR NOTES:

1. THE PENNDOT PRESS OFFICE SHALL BE CONTACTED AT 610-205-6800 FOURTEEN (14) DAYS PRIOR TO COMMENCING WORK. NOTIFY LOCAL EMERGENCY OFFICES (POLICE, FIRE, AMBULANCE, POST OFFICE, AND LOCAL SCHOOL DISTRICT) TWO (2) WEEKS PRIOR TO DETOUR
2. ACCESS SHALL BE MAINTAINED TO ALL EXISTING DRIVEWAYS AND WALKWAYS DURING CONSTRUCTION. PROVIDE TEMPORARY ACCOMMODATIONS AND ACCESS THROUGH THE WORK ZONE FOR ALL PROPERTIES.
3. THE SPECIAL SIGNS SHALL CONFORM TO THE FOLLOWING:
 - A. 4" SERIES LETTERING
 - B. REDUCE LETTERING TO FIT ORANGE REFLECTORIZED BACKGROUND
 - C. BLACK LEGEND
4. THE CONTRACTOR SHOULD GET PERMISSION FROM THE TOWNSHIP OR THE DEPARTMENT TO ADJUST THE TIMINGS IF THERE IS A DELAY DURING CONSTRUCTION FOR ALL SIGNALIZED INTERSECTIONS ALONG THE DETOUR ROUTE.
5. THE CONTRACTOR IS RESPONSIBLE FOR THE TIMING ADJUSTMENTS OF THE INTERSECTIONS WHEN THE DETOUR IS ACTIVE.
6. INSTALL NO THRU STREET SIGNS (W14-2-1) ON LOCAL ROADS IF THERE IS EVIDENCE OF INAPPROPRIATE THRU TRAFFIC, OR IF REQUESTED BY THE TOWNSHIP.



PENNONI ASSOCIATES INC.
 One South Church Street, 2nd Floor
 West Chester, PA 19382
 T 610.429.8907 F 610.429.8918

ASTON TOWNSHIP ROUNDABOUT
 SR 3023 AND CROZERVILLE ROAD INTERSECTION
 ASTON TOWNSHIP, PA

OVERALL DETOUR PLAN

ASTON TOWNSHIP
 5021 PENNELL ROAD
 ASTON TOWNSHIP, PA 19014

NO.	DATE	REVISIONS	BY
4	6/27/2016	REVISED PER LETTER DATED 5/25/2018	SML
3	6/27/2018	REVISED DETOUR PLAN	SML
2	4/26/2018	REVISED PER LETTER DATED 9/21/2017	SML
1	8/22/2017	REVISED PER LETTER DATED 6/30/2017	SML

ALL DOCUMENTS PREPARED BY PENNONI ASSOCIATES ARE INSTRUMENTS OF SERVICE IN RESPECT OF THE PROJECT. THEY ARE NOT INTENDED OR REPRESENTED TO BE SUITABLE FOR REUSE BY OWNER OR OTHERS ON THE EXTENSIONS OF THE PROJECT OR ON ANY OTHER PROJECT. ANY REUSE WITHOUT WRITTEN VERIFICATION OR ADAPTATION BY PENNONI ASSOCIATES FOR THE SPECIFIC PURPOSE INTENDED WILL BE AT OWNERS SOLE RISK AND WITHOUT LIABILITY OR LEGAL EXPOSURE TO PENNONI ASSOCIATES, AND OWNER SHALL INDEMNIFY AND HOLD HARMLESS PENNONI ASSOCIATES FROM ALL CLAIMS, DAMAGES, LOSSES AND EXPENSES ARISING OUT OF OR RESULTING THEREFROM.

PROJECT	ASTW0143
DATE	2017-02-10
DRAWING SCALE	1"=
DRAWN BY	SML
APPROVED BY	JVV

R:\Projects\ASTW0143\DCU\Roundabout\DESIGN_PUBLISHING\T1106.dwg
 PLOT DATE: 6/27/2018 8:04 PM BY: Steven Lewis
 PLOT STYLE: Pennoni.ctb
 PROJECT STATUS: MDP CYCLE 2