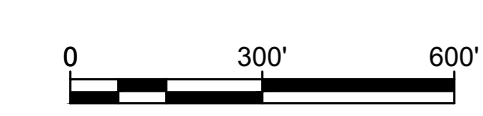
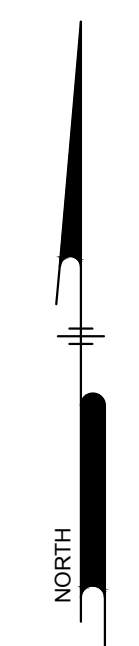
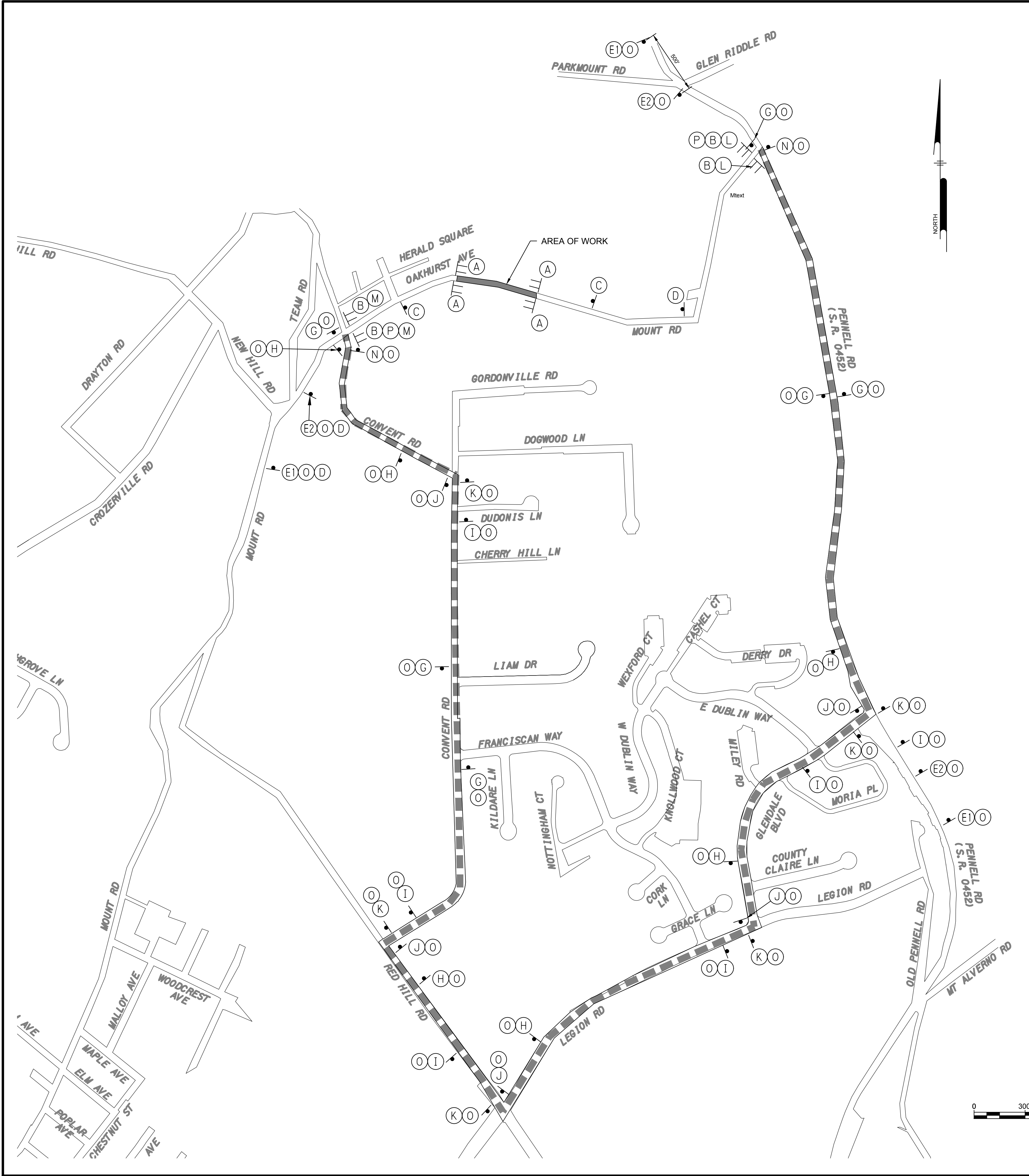


R:\Projects\10123\Drawings\CDGB\Demolition\1000.dwg
 PLOTTED: 3/12/2019 8:44 AM BY: David D'Amico
 PROJECT STATUS: ---
 PLOT STYLE: Pennoni.ncs



LEGEND

TEMPORARY SIGN	
DETOUR ROUTE	
TYPE III BARICADE	
SIGN DESIGNATION	
WORK AREA	

SIGNAGE LEGEND

SYMBOL	LEGEND	SERIES	SIZE
A		R11-3A	60"x30"
B		R11-3A W30-1-4	60"x30"
C		W20-3 W30-1-1	36"x36"
D		W20-3 W30-1-2	36"x36"
E1		W20-2 W30-1-2	36"x36"
E2		W20-2 W30-1-2	36"x36"
G		M4-9S	30"x24"
H		M4-9SR	30"x24"
I		M4-9SL	30"x24"
J		M4-9R	30"x24"
K		M4-9L	30"x24"
L		M4-10L	36"x12"
M		M4-10R	36"x12"
N		M4-8A	24"x18"
O		SPECIAL 1	30"x12"
P		SPECIAL 2 SIGN P TO BE REMOVED ONCE DETOUR IS IN PLACE	48"x96"

DETOUR NOTES:

1. THE TOWNSHIP SHALL BE CONTACTED FOURTEEN (14) DAYS PRIOR TO COMMENCING WORK.
2. CONTRACTOR SHALL NOTIFY LOCAL EMERGENCY OFFICES (POLICE, FIRE, AMBULANCE, POST OFFICE, AND LOCAL SCHOOL DISTRICT) TWO (2) WEEKS PRIOR TO DETOUR.
3. ACCESS SHALL BE MAINTAINED TO ALL EXISTING DRIVEWAYS AND WALKWAYS DURING CONSTRUCTION. PROVIDE TEMPORARY ACCOMMODATIONS AND ACCESS THROUGH THE WORK ZONE FOR ALL PROPERTIES.
4. THE SPECIAL SIGNS SHALL CONFORM TO THE FOLLOWING:
 - A. 4" SERIES LETTERING
 - B. REDUCE LETTERING TO FIT ORANGE REFLECTORIZED BACKGROUND
 - C. BLACK LEGEND
5. SPECIAL SIGN 2 SHALL BE INSTALLED TWO WEEKS PRIOR TO CLOSING MOUNT ROAD.
6. THE CONTRACTOR SHOULD GET PERMISSION FROM THE TOWNSHIP OR THE PENNDOT TO ADJUST THE TIMINGS IF THERE IS A DELAY DURING CONSTRUCTION FOR ALL SIGNALIZED INTERSECTIONS ALONG THE DETOUR ROUTE.
7. THE CONTRACTOR IS RESPONSIBLE FOR THE TIMING ADJUSTMENTS OF THE INTERSECTIONS WHEN THE DETOUR IS ACTIVE.
8. INSTALL NO THRU STREET SIGNS (W14-2-1) ON LOCAL ROADS IF THERE IS EVIDENCE OF INAPPROPRIATE THRU TRAFFIC, OR IF REQUESTED BY THE TOWNSHIP.

PENNONI ASSOCIATES, INC.
 One South Church Street, 2nd Floor
 West Chester, PA 19382
 T 610.429.8907 F 610.429.8918

ALL DIMENSIONS MUST BE VERIFIED BY CONTRACTOR AND OWNER MUST BE NOTIFIED OF ANY DISCREPANCIES BEFORE PROCEEDING WITH WORK

CDGB DEMOLITION
 MOUNT ROAD
 ASTON TOWNSHIP PENNSYLVANIA

DETOUR PLAN

ASTON TOWNSHIP
 223 PENNELL ROAD
 ASTON, PENNSYLVANIA 19014

NO.	DATE	REVISIONS	BY
2	2019-03-12	REVISED PER PENNDOT	DSD
1	2019-03-01	REVISED ROUTE PER PENNDOT	DSD

ALL DOCUMENTS PREPARED BY PENNONI ASSOCIATES ARE INSTRUMENTS OF SERVICE IN RESPECT OF THE PROJECT. THEY ARE NOT INTENDED OR REPRESENTED TO BE SUITABLE FOR REUSE BY OWNER OR OTHERS ON THE EXTENSIONS OF THE PROJECT OR ON ANY OTHER PROJECT. ANY REUSE WITHOUT WRITTEN VERIFICATION OR ADAPTATION BY PENNONI ASSOCIATES FOR THE SPECIFIC PURPOSE WITHIN THE PROJECT SHALL BE AT OWNERS SOLE RISK AND WITHOUT LIABILITY OR LEGAL EXPOSURE TO PENNONI ASSOCIATES AND OWNER SHALL INDEMNIFY AND HOLD HARMLESS PENNONI ASSOCIATES FROM ALL CLAIMS, DAMAGES, LOSSES AND EXPENSES ARISING OUT OF OR RESULTING THEREFROM.

PROJECT	ASTW1023
DATE	2018-10-19
DRAWING SCALE	1"=300'
DRAWN BY	DSD
APPROVED BY	MWS

T1000

SHEET 1 OF 1