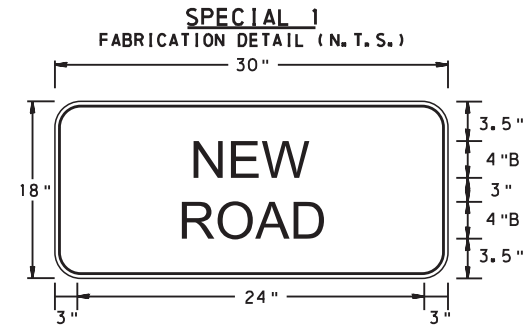

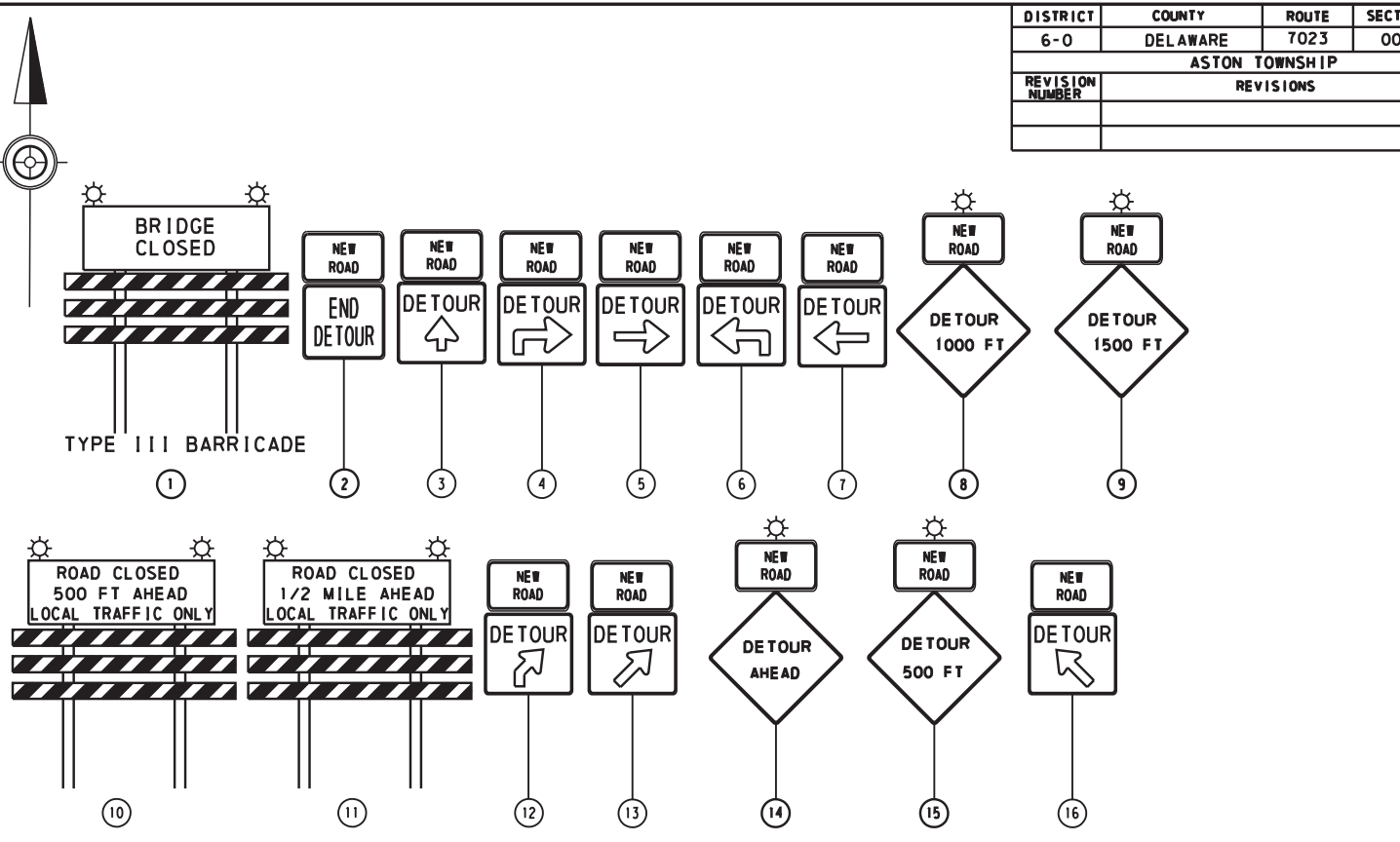
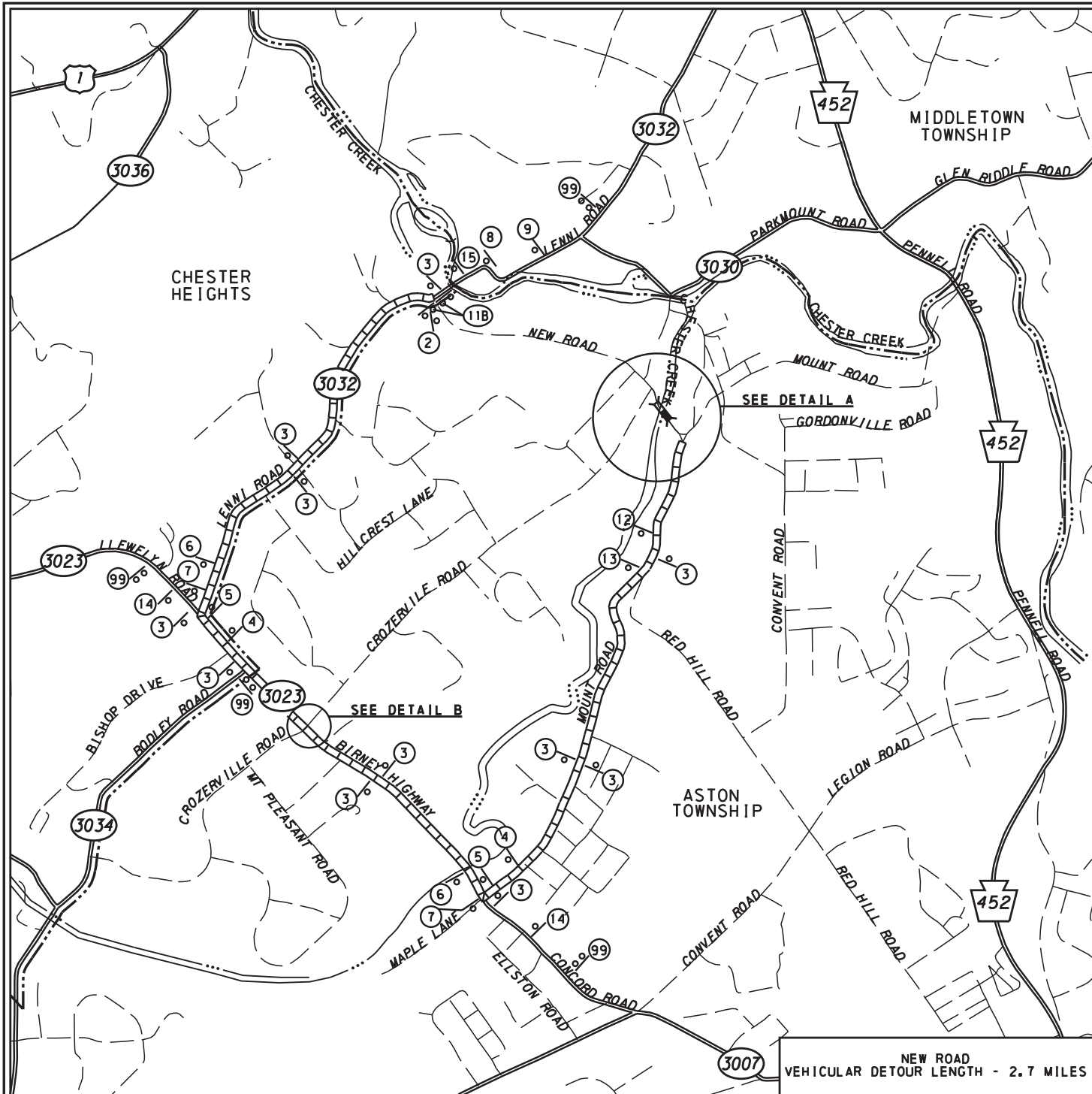
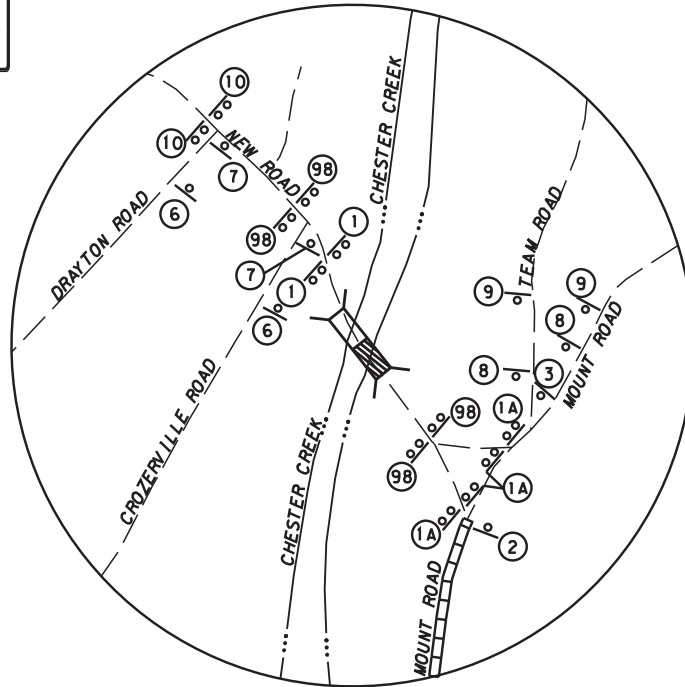


DISTRICT	COUNTY	ROUTE	SECTION	SHEET
6-0	DELAWARE	7023	007	1 OF 2
ASTON TOWNSHIP				
REVISION NUMBER	REVISIONS	DATE	BY	



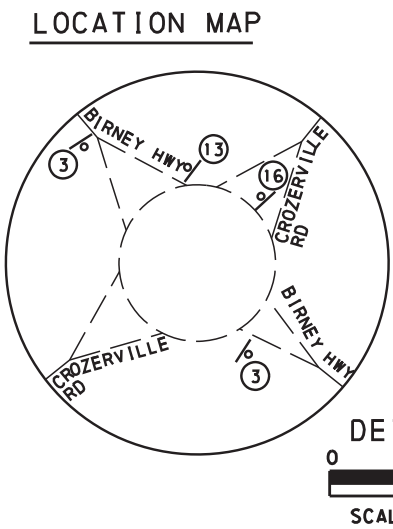
BACKGROUND - ORANGE (REFLECTIVE)
LEGEND - BLACK (NON-REFLECTIVE)

4" CAP B SERIES	4" CAP B SERIES
N = 2.4	R = 2.3
E = 1.9	O = 2.4
W = 2.5	A = 2.7
11.6	D = 1.7
L = 30.0	10.45
	L = 30.0



DETAIL A
SCALE IN FEET

- LEGEND**
- STATE HIGHWAY
 - TOWNSHIP ROAD
 - MUNICIPAL BOUNDARY
 - RAIL ROAD
 - STREAM
 - PROJECT / BRIDGE LOCATION
 - DETOUR ROUTE
 - SIGN
 - TYPE III BARRICADE
 - SIGN GROUP NUMBER
 - TYPE B FLASHER LIGHTS



SCALE IN FEET

DETAIL B
SCALE IN FEET

NEW ROAD
VEHICULAR DETOUR LENGTH - 2.7 MILES

RECOMMENDED:
David L. Adams, P.E.
ADE - OPERATIONS



TRAFFIC CONTROL PLAN

\\gvserv1\Public\Delco\Design\Microstation Files\Highway\Plans\MPT_PMP\MPT01 Final.dgn
 10/6/2021